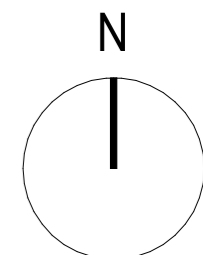


Notes:
DO NOT SCALE FROM THIS DRAWING. USE FIGURED DIMENSIONS IN ALL CASES. VERIFY DIMENSIONS ON SITE AND REPORT ANY DISCREPANCIES TO THE ARCHITECTS IMMEDIATELY. THIS DRAWING TO BE READ IN CONJUNCTION WITH THE ARCHITECTS SPECIFICATION. © THIS DRAWING IS COPYRIGHT AND MAY ONLY BE REPRODUCED WITH THE ARCHITECTS PERMISSION.

Drawing Notes:






N

PLANNING LEGEND

Ordnance Survey Ireland
Licence No.
AR-0052220

Ordnance Survey Ireland Map Number:
1:1000: **3394-01**

ITM Centre Point Co-ordinate
X,Y = 724224,728791

PLANNING LEGEND	
SYMBOL	DESCRIPTION
	SITE BOUNDARY
	RIGHT OF WAY
	SITE NOTICE

PL1	03.11.20	BF	Issued for Planning
-----	----------	----	---------------------

Rev	Date	DRN	Description



reddyarchitecture
+urbanism

Reddy Architecture + Urbanism
Dartry Mills,
Dartry Road
Dublin 6, D06 Y0E3.
T: +353 (0)1 4987000
W: www.reddyarchitecture.com
E: info@reddyarchitecture.com

Client Details:
Fitzwilliam DL Ltd

Project Details:
Build to Rent Residential Development
St Michael's Carpark
Crofton Road
Dun Laoghaire

Drawing Title:
Existing Site Plan

Job No P18-143D	Date 31/07/2020	Scale@A2 1 : 500
Status Suitable For Information	Drawn By: B.Foote	Checked By: D. McDowell
Purpose Planning	Drawing Number P18-143D-RAU-ZZ-ZZ-DR-A-PL1-31002	Revision PL1

1 Existing Site Plan
1 : 500